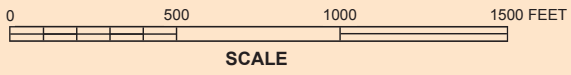
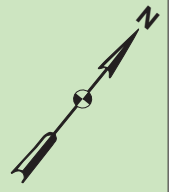


JOHN JAMES AUDUBON STATE PARK



Stratman Road

41

To Evansville
(6 mi.)

JOHN JAMES AUDUBON STATE PARK
NATURE PRESERVE

JOHN JAMES AUDUBON STATE PARK
WETLANDS
(See Reverse Side)

Wolf Hills Road

Eagle Glen Pet (0.9 mi)

Museum (0.25 mi)

Museum

Deer Ridge (0.3 mi)

Pawpaw Valley (0.23 mi)

Wilderness Lake (1 mi)

Backcountry (1.6 mi)

Scenic Overlook (0.22 mi)

Woodpecker (0.4 mi)

King Benson (0.3 mi)

Maple Road (0.7 mi)

Parking

To I-69
(6 mi.)

41

Watson Lane

Boat Slips

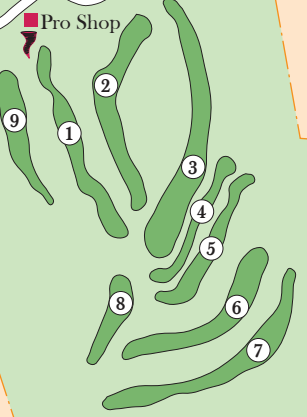
Boat Dock

COTTAGES

102
103
104
105
106

Pro Shop

No access



- Road
- Trail
- Paved trail
- Building
- Playground
- Picnic shelter
- Campground
- Restroom
- Trailhead
- Nature preserve*
- Park area
- Storm shelter

*No pets allowed

Green River Road



JOHN JAMES AUDUBON STATE PARK WETLANDS

Ohio River



To Evansville
(5 mi.)

41

Audubon
Wetlands

Boardwalk

Parking

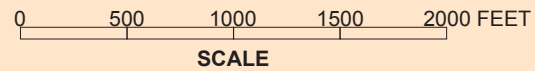
Green River Road

Wolf Hills Road

Wathen Lane

To Park Entrance
(1 mi.)

JOHN JAMES AUDUBON
STATE PARK
NATURE PRESERVE
(See Reverse Side)



- Road
- - - Hiking Trail
- TH Trailhead
- Park area
- Nature preserve
- ◆ Wetland

